

MASSACHUSETTS OPEN SPACE LAND

- S1. ENGLISH SALT MARSH WILDLIFE MANAGEMENT AREA**
166 acres of North & South River estuary.
This parcel is owned by the Commonwealth of Massachusetts and is managed by the Division of Fisheries and Wildlife

QUASI PUBLIC CONSERVATION LAND

These parcels are privately owned but dedicated to Conservation purposes.
Each organization has their own rules.
They should be contacted for specifics regarding entrance regulations.


- P1 MARSHFIELD ROD & GUN CLUB HOUSE & LAND**
94 acres of wooded land with fishing pond - open to club members - owned by Marshfield Rod & Gun Club.
- P2 DYKE MEADOW PARCEL**
2l acres of brushy wetland - owned by Marshfield Rod & Gun Club.
- P3 HENRY & THOMAS NELSON MEMORIAL FOREST**
130 acre forest with 1 mile trail - owned by New England Forestry Foundation.
- P4 NORTH RIVER WILDLIFE SANCTUARY AND SOUTH SHORE HEADQUARTERS**
170+ acres with office and trails through field and forest - owned by Mass. Audubon Society.
- P5 DANIEL WEBSTER WILDLIFE SANCTUARY**
505 acres of grassland and wet meadows managed for wildlife and public visitation - owned by Mass. Audubon Society.
- P6 CHARLES O. MONAHAN SANCTUARY**
11.3 acres of wet forest habitat - owned by South Shore Natural Science Center.
- P7 LE BLANC MARSH**
15 acres of salt marsh - owned by The Wildlands Trust of Southeastern Mass.
- P8 PHILLIPS FARM**
40.5 acres of forest - owned by The Wildlands Trust of Southeastern Mass.
- P9 HOYT HALL PRESERVE**
123 acres of ponds, marsh and forest - owned by The Wildlands Trust of Southeastern Mass.
- P10 1699 ISAAC WINSLOW HOUSE**
17 acres - owned by Historic Winslow House Association - restored old Plymouth Colony home.
- P11 1857 WINSLOW DISTRICT SCHOOLHOUSE**
0.2 acre - owned by Marshfield Historical Society.
- P12 PINE ISLAND**
13 acres of salt marsh island - owned by Mass. Audubon Society.
- P13A JOSEPH HAGAR FOREST**
39.3 acres of forest - owned by New England Forestry Foundation
- P13B DONALD HAGAR FOREST**
26.3 acres of forest - owned by New England Forestry Foundation
- P13C ALLIE WILLS MEMORIAL PRESERVE**
4 acres of forest - owned by The Wildlands Trust of Southeastern Mass.
- P14 TILDEN FARM**
26+ acres of fields and farm buildings - owned by Mass. Audubon Society.
- P15 PUDDING HILL RESERVATION**
35 acres of forest - owned by The Wildlands Trust of Southeastern Mass.
- P16 TWO MILE RESERVATION**
68 acres of forest - owned by The Trustees of Reservations.
- P17 CLYDE'S CORNER**
1.3 acres of salt marsh - owned by The Wildlands Trust of Southeastern Mass.
- P18 STRUBLE'S STRIP**
0.19 acre access strip to parcel 26 - owned by The Wildlands Trust of Southeastern Mass.
- P19 TILDEN'S ISLAND**
9 acres - north end of island in South River Estuary - owned by Mass. Audubon Society
- A1 MARSHFIELD COUNTRY CLUB**
102 acres, 18 hole golf course - members only.
- A2 GREEN HARBOR GOLF CLUB**
159 acres, 18 hole golf course - open to public.
- A3 MARSHFIELD AIRPORT**
128 acres, 3000 foot long paved runway - owned by Town.
- A4 YWCA**
9.2 acres - recreational/ educational facility - owned by Cambridge YWCA.
- A5 MARSHFIELD FAIRGROUND**
63 acres - owned by Marshfield Agricultural & Horticultural Society.

MARSHFIELD CONSERVATION LAND

These parcels are owned by the Town, dedicated to conservation purposes,
and managed by the Conservation Commission.

- 1. UNION STREET WOODLAND**
41 acres of mixed hardwood and white pine forest - 1/2 mile trail leads to Nelson Memorial Forest (P-3) - suitable for horseback riding.
- 2. CORNHILL WOODLAND**
123 acres of forest and river marsh - 1 1/2 miles of trail - suitable for horseback riding and primitive camping by groups.
- 3A. MOUNCE'S MEADOW + WOODLOTS**
35 acres of open field and marsh. + 12 acres of second growth forest
- 3B. BLUEBERRY ISLAND**
4 acres of island surrounded by 12 acres of marsh - no hunting - riverside picnicking and two overnight camping sites accessible from the river - permits issued at Conservation Office at Town Hall.
- 4. OAK STREET WOODLAND**
48 acres of forest with small meandering brook and Council Rock site, - 1/2 mile of trail.
- 5. HIGHLAND STREET FIELD (now FOREST)**
5 acres of over-grown field with stand of conifers.
- 6. BROOKS-TILDEN SHIPYARD**
15 acres - forest and salt marsh with 1/4 mile on North River. Ship building site from 1837 to 1843 - largest ship, ALLEN KING, 206 ton Brig - Canoe put-in ramp, picnicking and parking.
- 7. FURNACE BROOK WATERSHED**
287 acres - a chain of parcels covering 3 miles protecting 5 Town well sites, includes the Town Forest - 1 1/2 miles of trails - fishing in pond - wildlife sanctuary.
- 8. CAROLINA HILL RESERVATION**
775 acres of wooded land including two of the highest points in Town - 4 miles existing wood roads - 1 1/2 miles of trails - suitable for cross-country skiing and horseback riding - abutting Town-owned bridle trail for 2500 feet.
- 9. SILVER PINES LOTS**
7 acres of wooded lots scattered through the subdivision.
- 10. WEBSTER'S WILDERNESS**
128 acres, interesting historical and natural history area adjacent to ball fields - Home Bog, excellent water bird habitat - Upland portions; Slaughter's Island and Cherry Hill (site of Daniel Webster's last speech) - 2 miles of trail.
- 11. BASS CREEK MEADOW**
32 acres of wet meadow and marshland adjacent to Bass Creek - scattered wet lots.
- 12. WEST BROOK MEADOW**
34 acres of wet meadow and marshland - 6 acres of brushland off of Saginaw Avenue.
- 13. WHARF CREEK WOODLAND & ESTES WOODS**
122 acres of woodland adjacent to Wharf Creek & Green Harbor River. 1 1/2 miles of trail to creek and along bank.
- 14. BRANT ROCK MARSHES**
6 scattered acres of salt marsh.
- 15. SOUTH RIVER MARSH**
210 scattered acres of salt marsh - including the 29 acre "Saunders Family Wildlife Sanctuary" off Ocean Street and Ivy Island, centered in a 100 acre parcel off the end of Texas Street.
- 16. SHEARWATER MARSH**
18 acres of salt marsh abutting South River, plus an upland woodlot.
- 17. BOURNE ISLAND AND MARSH**
6 acres of island surrounded by 75 acres of salt marsh.
- 18. CUT RIVER MEADOW**
5 acres of red cedar and bayberry thickets and 20 acres of salt marsh.
- 19. DUXBURY MARSH**
85 acres of salt marsh and Fletcher's Pond with land connecting between Atwell Circle and Icehouse Lane.
- 20. NORTH AND SOUTH RIVER ESTUARY**
28 acres of salt marsh.
- 21. COVE CREEK NATURE AREA**
2.4 acres of marsh edge habitat - Excellent for observing marsh and pond birds year round.
- 22. FERRY HILL THICKET**
6 acres of coastal thicket - Excellent area for observing Spring & Fall migration of land birds - 3/10 mile of trail.
- 23. WILDCAT WOODLAND**
16 acre tract surrounded by gravel operation and abutting Wildcat Cartway.

Town of Marshfield
Conservation Map
2002



All are welcome to use Conservation Land during daylight hours for hiking, picnicking, nature study, fishing, birdwatching, photography, and berrying.

Walking trails are marked with white dots
Please observe all posted signs.

So that all may enjoy this area, the following activities are prohibited:

- possession and/or use of alcoholic beverages
- cutting or removal of vegetation
- littering, excessive noise or destructive conduct
- motorized vehicles, including trail bikes
- open fires, except by Fire Department permit
- horseback riding, except in designated areas
- possession of firearms and traps
- hunting and trapping of any animal, including birds, mammals, amphibians and reptiles

The Marshfield Leash Law applies to all Conservation areas

Conservation Commission permits must be obtained in advance for overnight camping, special activities and/or groups of 20 or more people


Violators of these rules are subject to punishment by law

The Town of Marshfield assumes no liability for injury or the loss of personal property

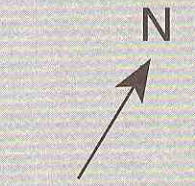
We wish to thank the 63 donors of land for their generous gifts of 602 acres in 114 parcels given to expand the open space inventory to the present 2,427 acres.

- 24. TAYLOR FUND WOODLAND**
10+ acres - two 5 acre tracts, one of which is adjacent to Town-owned bridle path.
- 25. JOHN F. VEADER, SR., MEMORIAL FOREST**
12.7 acre hardwood forest - 1/2 mile of trail.
- 26. DRAKE-POWELL MEMORIAL FOREST**
4 acre tract of woodland.
- 27. KENT PARK WOODLOTS**
8.5 acres of scattered woodland.
- 28. GREEN HARBOR LOTS**
3.3 acres - small parcels in Green Harbor Estates.
- 29. REAR ADMIRAL ALBERT T. SPRAGUE, JR., FOREST**
29 acre tract of woodland.
- 30. CROWDER'S WOODLAND**
4 acre forest tract formerly known as Ray's Woods is crossed by Pilgrim's Trail.
- 31. KING PHILIPS ESKEr**
16.6 acres - esker and marsh with 1/4 mile on Green Harbor River - .4 mile trail on esker.
- 32. SPRING STREET LOT**
2 acre woodland tract.
- 33. EDGEWOOD FOREST**
8.3 acres of woodland crossed by Two Mile Brook.
- 34. SOUTH RIVER JUNCTIONS**
2.5 acres of lowland in two parcels by river junctions and on Route 139.
- 35. NORTH RIVER LOT**
5.9 acres - salt marsh and woodland tract.
- 36. FETLOCK FARM**
26 acres - wooded wetland lots.
- 37. SOUTHPORT LOT**
2.5 acre - brushy lots.
- 38. COOPER'S HOLLOW**
3.2 acres - the largest of two natural ponds in Town.
- 39. ARROWHEAD WOODS**
8.4 acres woodland
- 40. SAWYER WOODS**
4.3 acres woodland
- 41. PLAINFIELD VALLEY**
11 acres wooded valley with stream.
- 42. DONALD E. SHUTE NATURE PRESERVE**
10.6 acres of wooded wetland
- 43. LAWRENCE LAND**
17.4 acres wooded wetland and salt marsh.
- 44. HEATHER HILL**
3.5 acres upland woodlots
- 45. OLD SUMMER ST. RAILROAD**
2.3 acres of woods
- 46. DUBOIS WOODLOT**
17 acres upland woodlot
- 47. BLACK MOUNT WOODLOTS**
2.8 acres upland woodlots
- 48. STONYBROOK WOODLOTS**
8.6 acres wet woodlands touching South River St. & Stonybrook Lane.
- 49. BOURNE PARK WOODLOTS**
4 acres upland lots and access to South River marsh.
- 50. COASTAL LOT**
0.3 acres barrier beach lot behind seawall on Foster Ave.
- 51. DYKE ROAD LOT**
1.3 acre woodlot.
- 52. EAGLES NEST WOODLANDS**
33 acres woodlands and Magoun's Pond.

Marshfield Conservation Commission
(781) 834-5573



Take only Photos, Leave only Footprints,
Make only Shadows, Remove only Litter.
•Enjoy and Preserve as a Natural Area•



Norwell

Scituate

New Inlet

ATLANTIC OCEAN

Scituate

Rexhame Beach

Brant Rock

Town of Marshfield Conservation Map 2002

Marshfield Conservation Commission
(781) 834-5573

- | | |
|------------------------------|--------------|
| Marshfield Conservation Land | Town Forest |
| Other Town Land | Cemetery |
| Quasi Public | Well Site |
| State Land | School |
| Cranberry Bog | Boat Launch |
| Salt Marsh | Canoe Launch |
| Trail | |

© MapWorks • 2002

Map Compilation:
Herb Heidt
MapWorks
Norwell, MA
781-659-7734
Cartographic Design:
Eliza McClennen

Parcel Information:
Warren Harrington
Marshfield
Conservation
Administrator